

2025-2026 Route Map



CREATED AND OPERATED BY



 **Bus Contact: 807-632-9732**

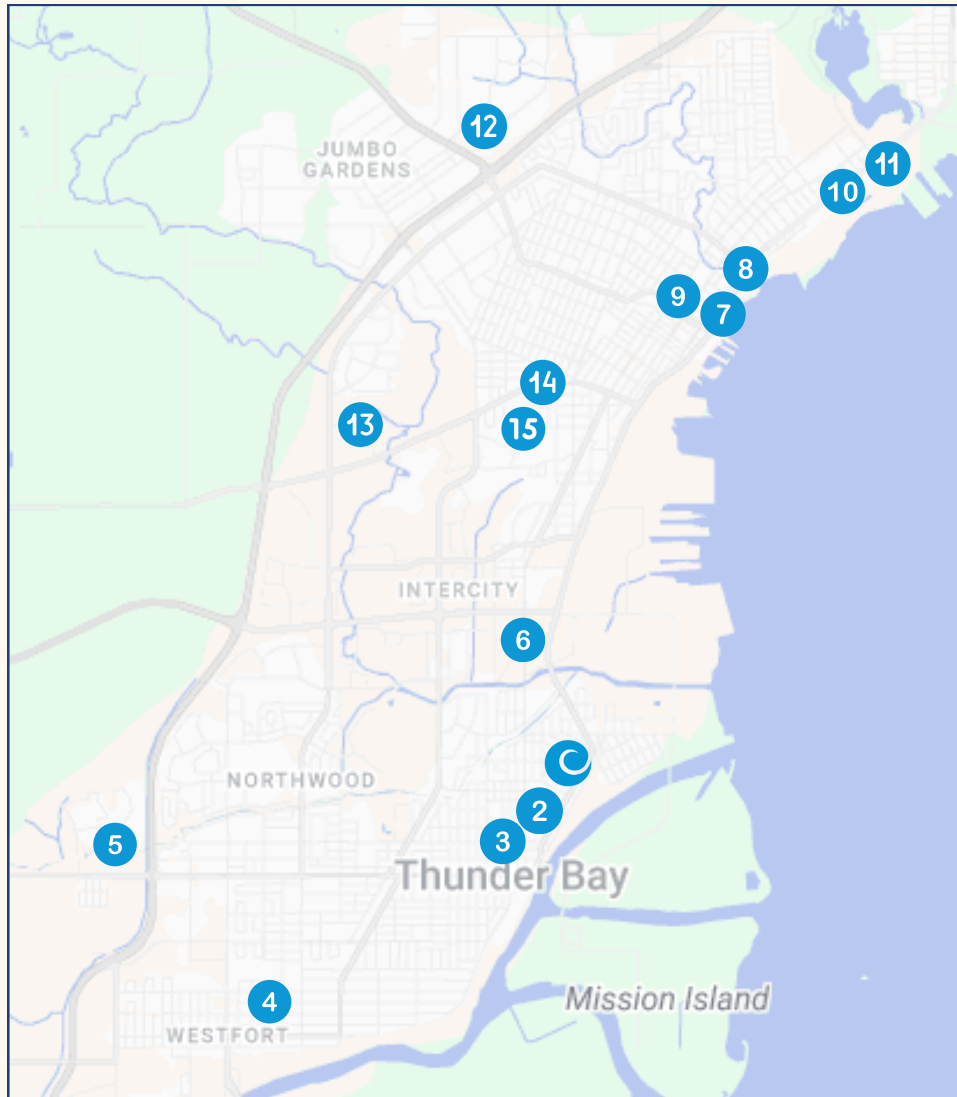
 **7 days a week, including holidays**


















1:30PM – 9:30PM
November, December, March



9:30AM – 9:30PM
January & February



Care Bus Stops

-  NorWest Community Health Centres
-  Grace Place / Urban Abbey Shelter
-  PACE / Shelter House / HART Hub
-  Spence Court
-  Arthur Street Marketplace (access at bus stop)
-  Intercity
-  Waterfront Terminal
-  Elevate NWO
-  Dew Drop Inn / Urban Abbey
-  Thunder Bay Indigenous Friendship Centre
-  The Salvation Army Journey to Life Centre
-  County Fair Mall (behind Walmart)
-  Thunder Bay Regional Health Sciences Centre
-  Withdrawal Management & Safer Sobering
-  ONWA / Mindimooyeh Clinic